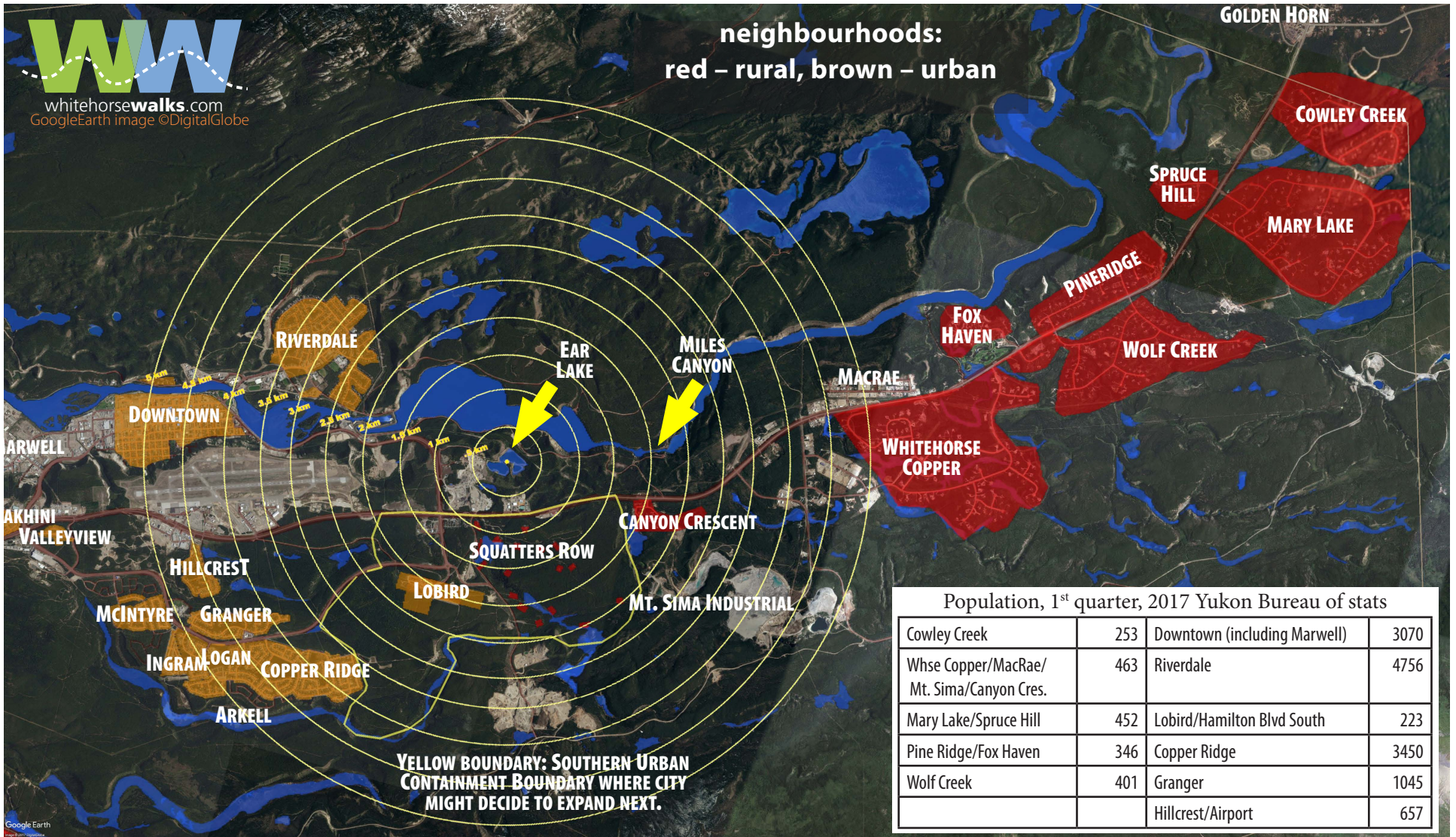
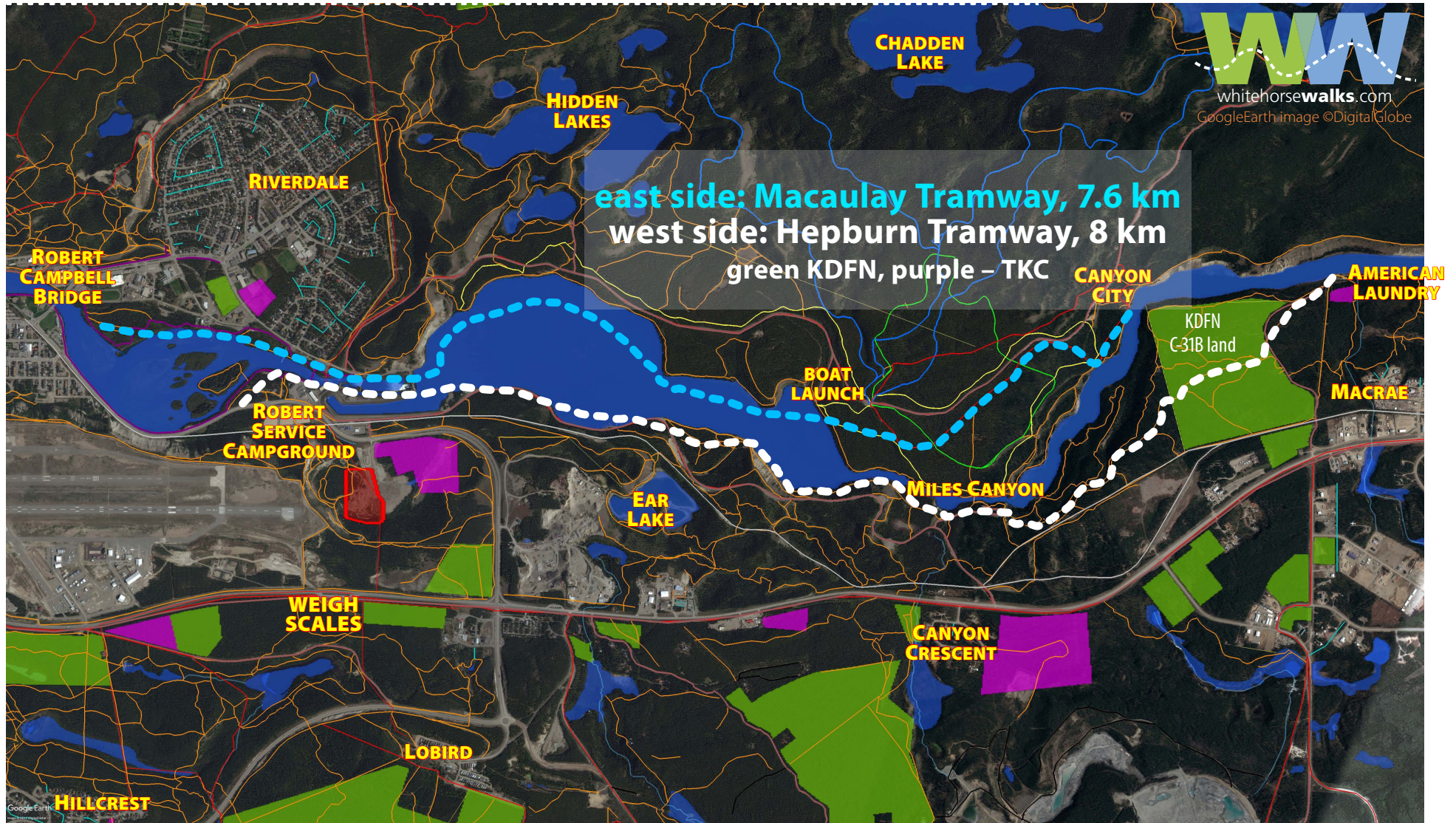




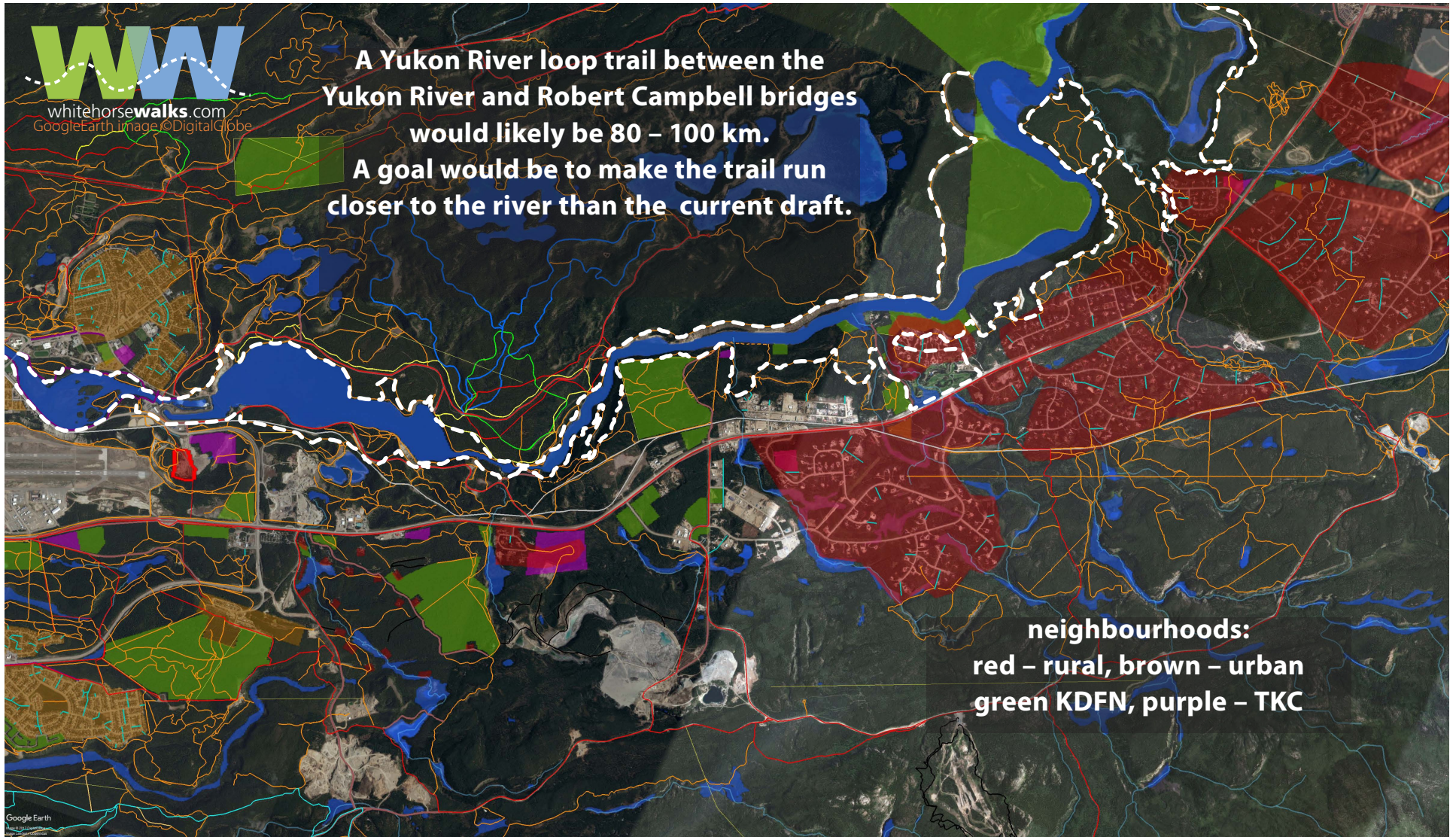
Map 2: Circles centred on Ear Lake, .5 km increments



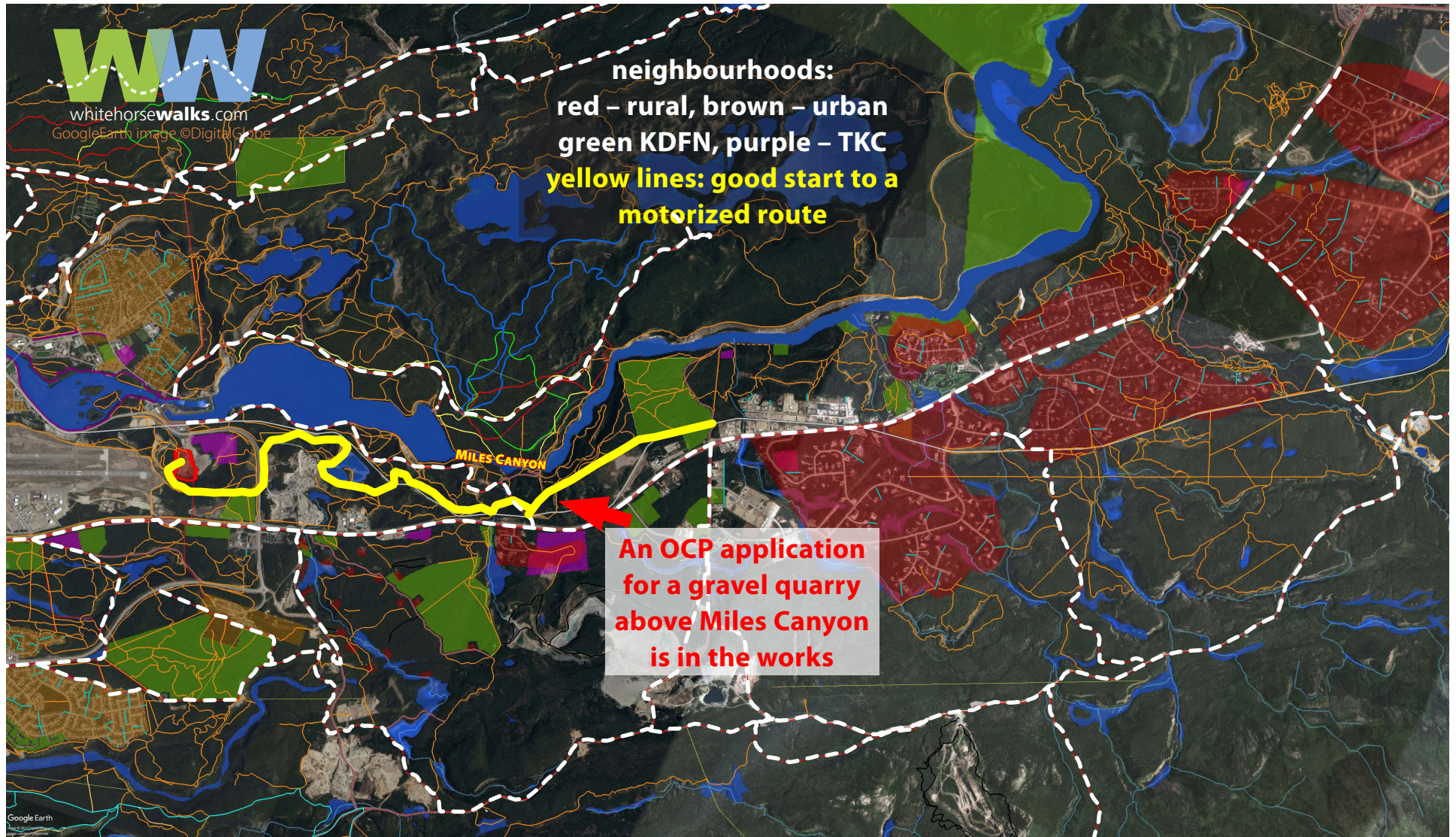
### Map 3: 2 Tramways: Hepburn and Macaulay



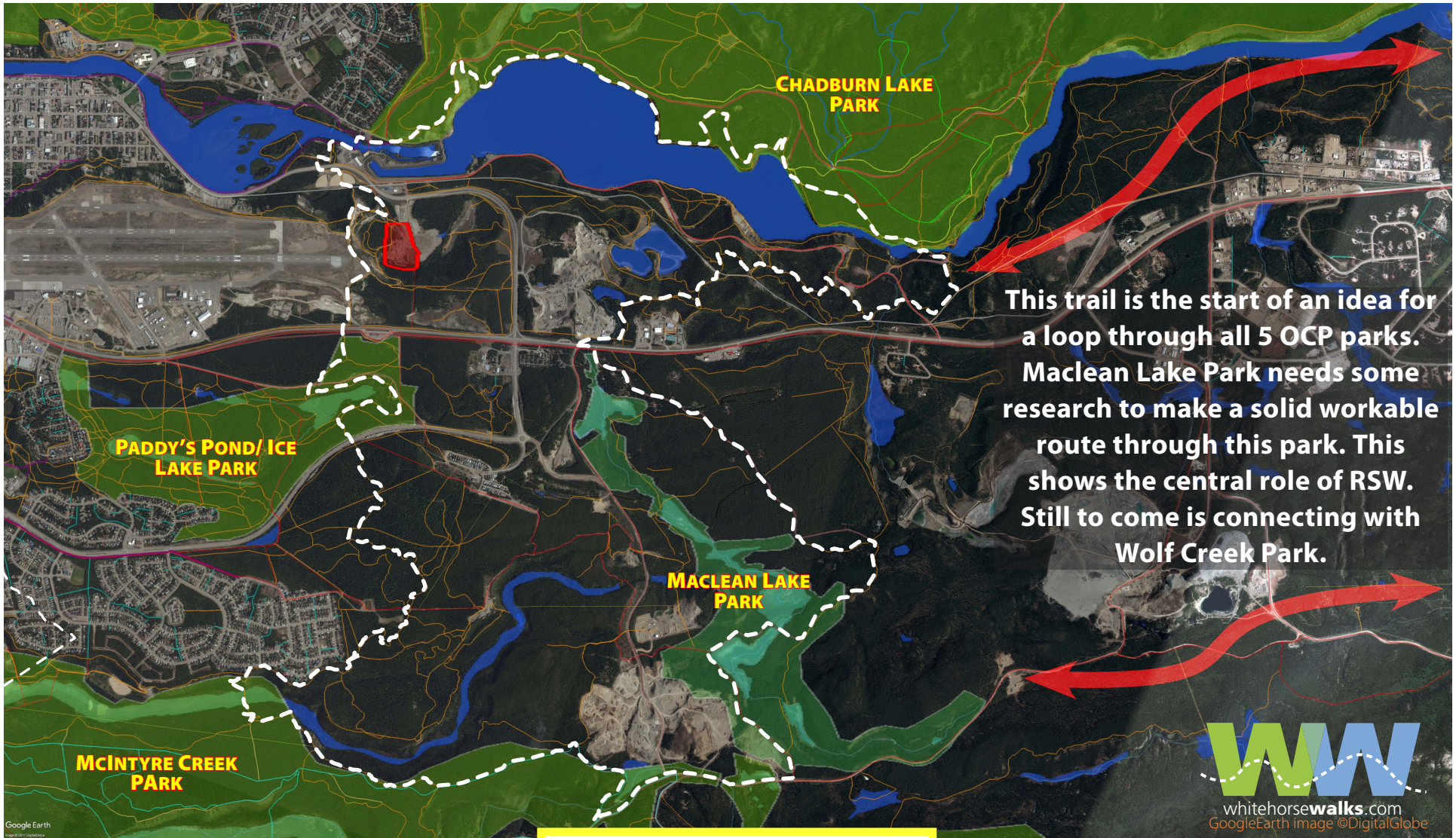
**Map 4: Draft Yukon River Trail, south end of city.**



## Map 5: 2015 Official Motorized Trail Network



Map 6: 2010 OCP designated parks + Draft loop trail



Connecting OCP Parks, 32 km

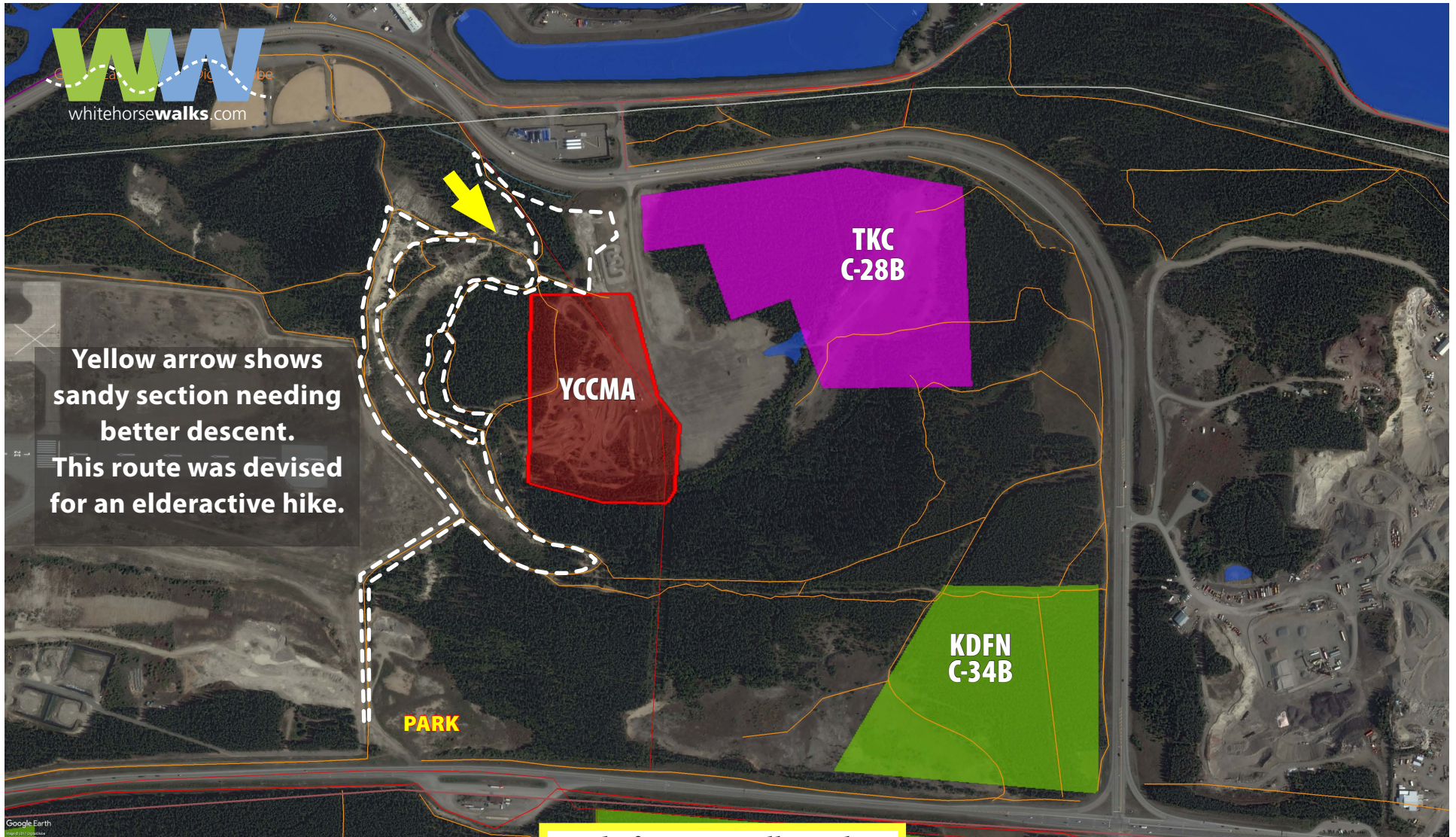
Map 7: Granger – Airport , 10.3 km







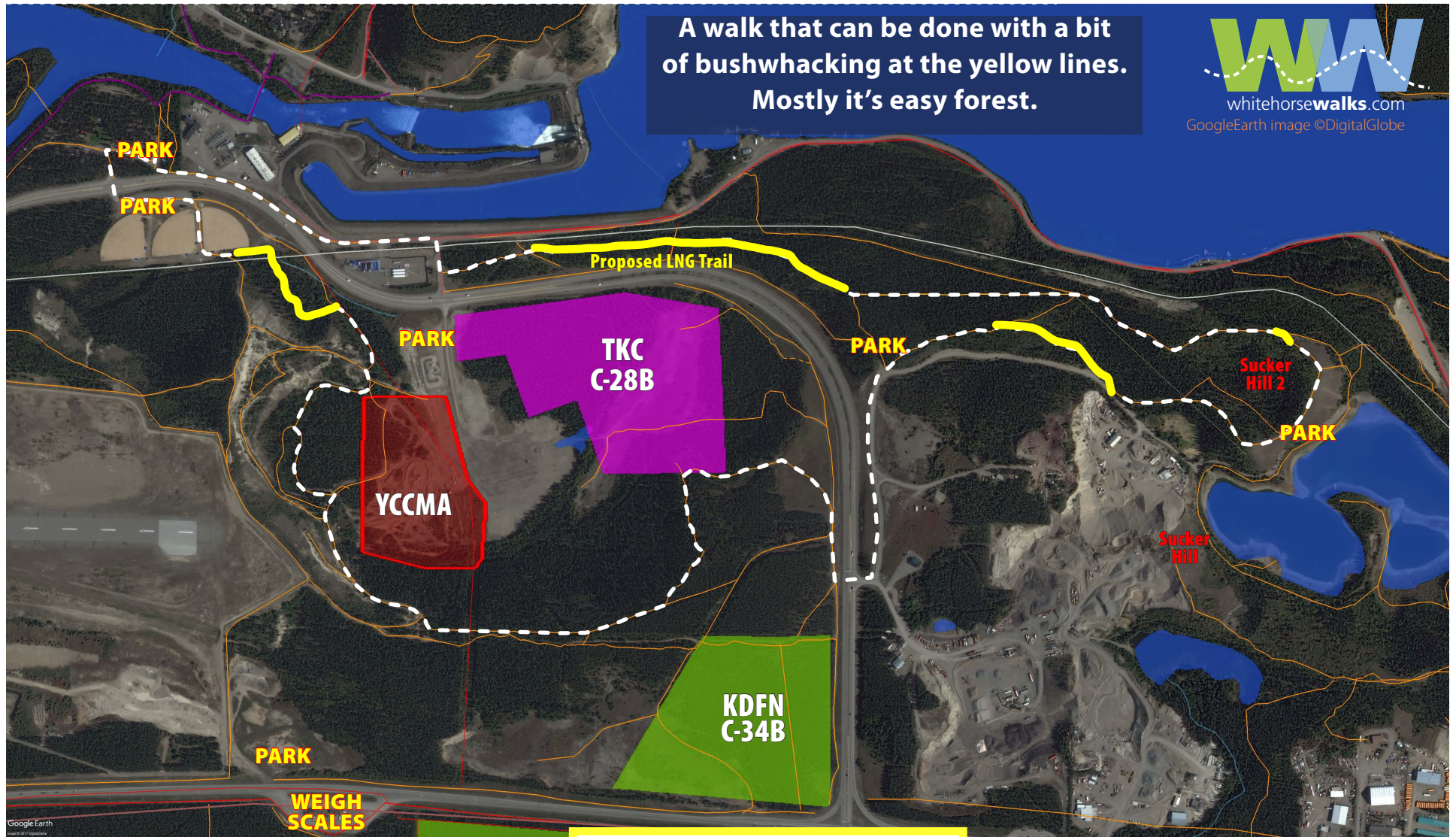
## Map 9: End of airport walk. 4.25 km



End of airport walk, 4.3 km

## Map 10: Loop walk through RSW study area. 7 km

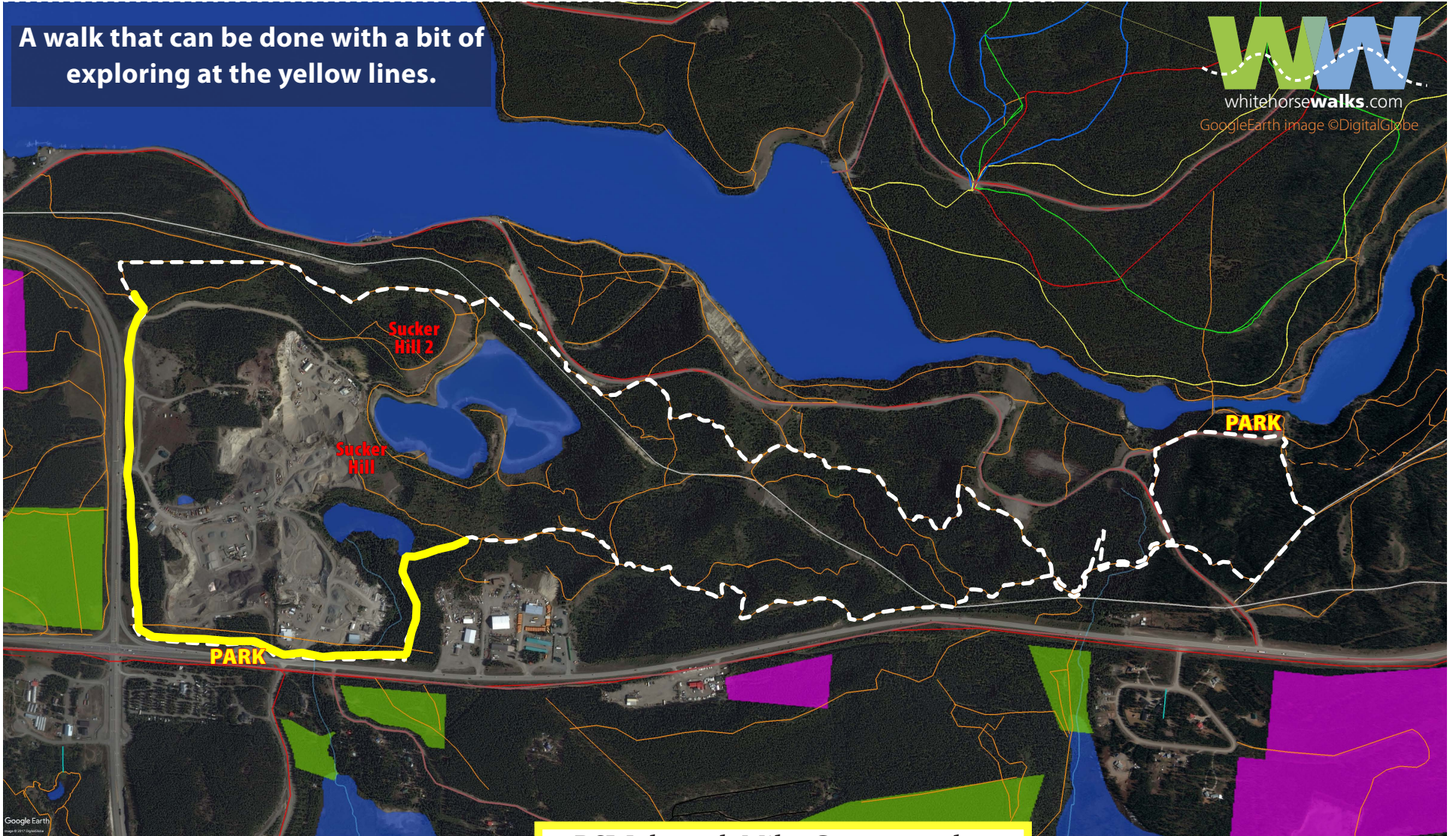
A walk that can be done with a bit of bushwhacking at the yellow lines. Mostly it's easy forest.



Loop walk around RSW, 7 km

**Map 11: Loop walk Miles Canyon, Ear Lake. 9.61 km**

A walk that can be done with a bit of exploring at the yellow lines.



**RSW through Miles Canyon, 9.6 km**