






Draft walking map for Above-the-airport neighbourhoods
 Red shading: Zoned recreation/greenbelt
 Orange are safe crossings of Hamilton Blvd.

This map tackles subjective barriers to walking such as lack of information, or misconceptions about journey time and the quality of alternatives to the car.

Map created for *whitehorsetwalks.com*, June 22, 2012.
 Working to help build a stronger walking community in Whitehorse.

-  Disc Golf
-  Store
-  Potlatch House
-  Tobaggan Hill
-  Copper Ridge
-  Playground
-  School
-  Rink