


















### Draft walking map for Downtown and Riverdale

Red shading: Zoned recreation/greenbelt  
 Orange lines are some core walking trails  
 Light orange spots are major crossings, connectors  
 Green spots are places needing safe crossings or stairs

Map created for [whitehorsetwalks.com](http://whitehorsetwalks.com), June 25, 2012.  
 Working to help build a stronger walking community in Whitehorse.

- |   |   |   |   |
|---|---|---|---|
|  Disc Golf       |  Commercial    |  Store               |  Library             |
|  Cultural Center |  Toboggan Hill |  Toboggan Hill       |  Museum              |
|  Care Facilities |  Playground    |  Playground          |  Canada Games Center |
|  School          |  Rink          |  Tourist Information |   |